







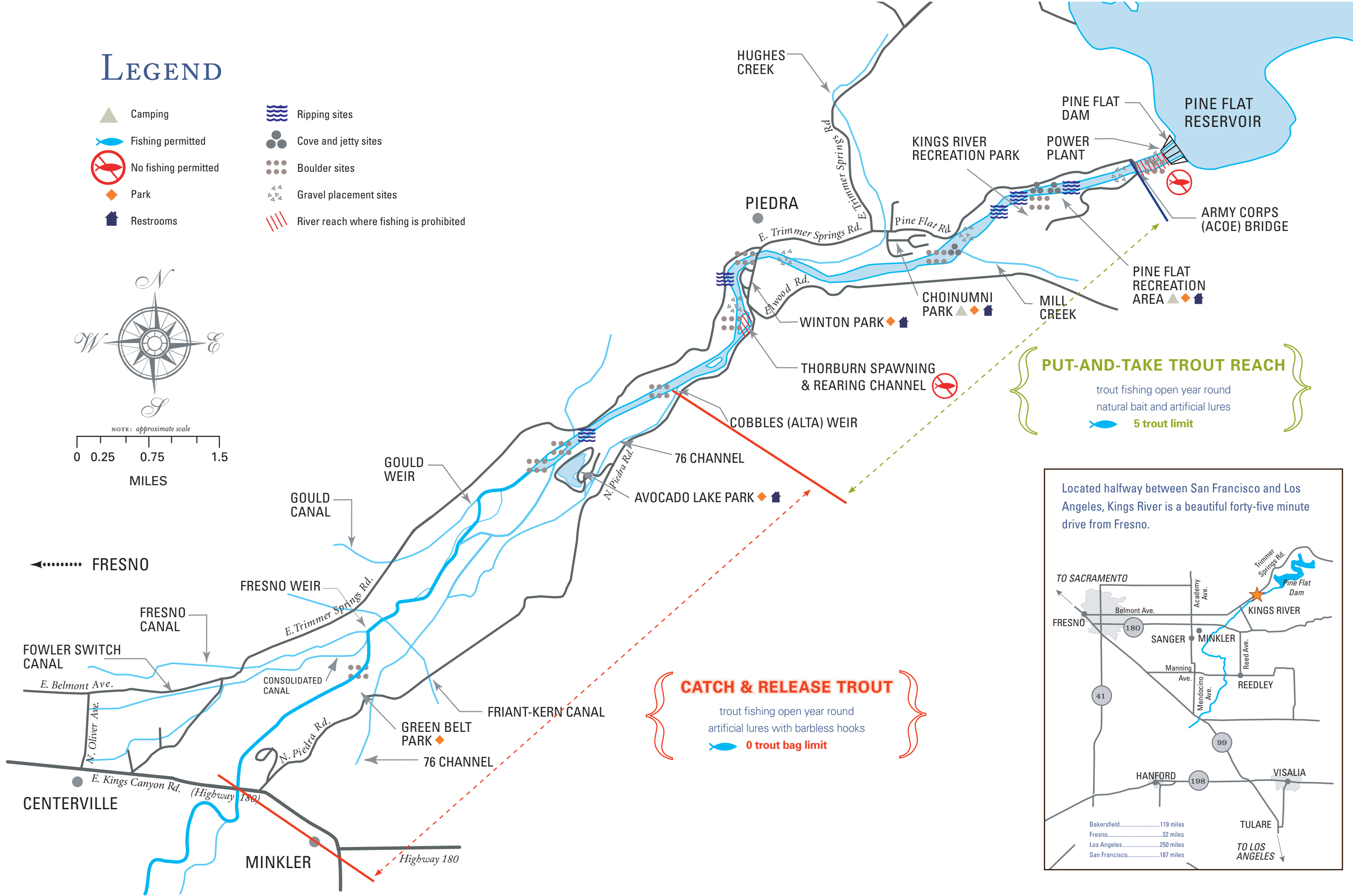


# LEGEND


-  Camping
-  Fishing permitted
-  No fishing permitted
-  Park
-  Restrooms
-  Ripping sites
-  Cove and jetty sites
-  Boulder sites
-  Gravel placement sites
-  River reach where fishing is prohibited




NOTE: approximate scale  
0 0.25 0.75 1.5  
MILES

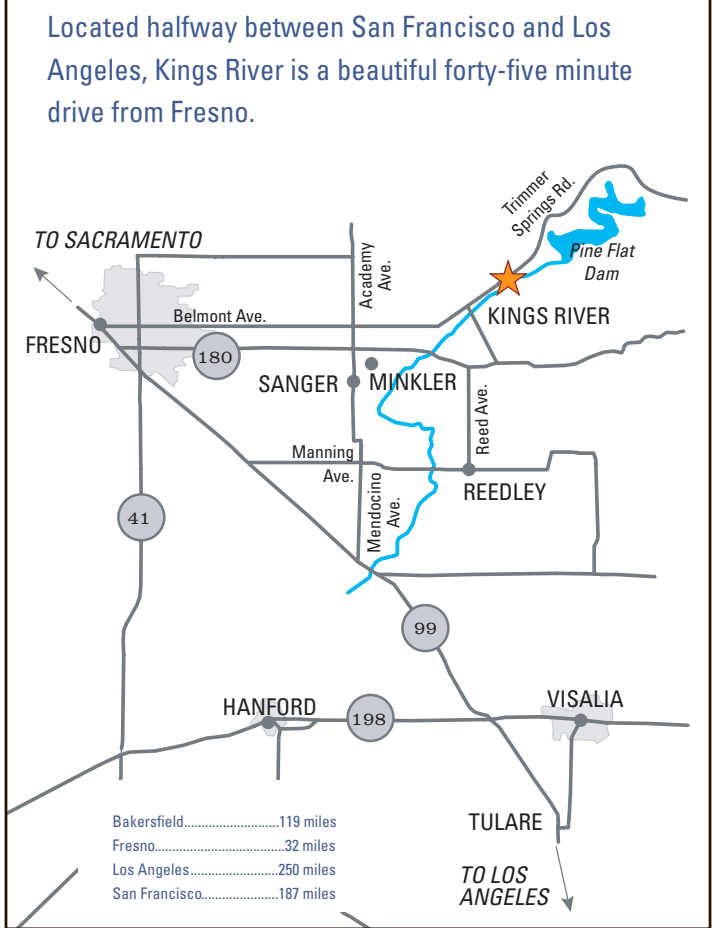


## PUT-AND-TAKE TROUT REACH

trout fishing open year round  
natural bait and artificial lures  
 **5 trout limit**

## CATCH & RELEASE TROUT

trout fishing open year round  
artificial lures with barbless hooks  
 **0 trout bag limit**



Located halfway between San Francisco and Los Angeles, Kings River is a beautiful forty-five minute drive from Fresno.

←..... FRESNO

CENTERVILLE

MINKLER

HUGHES CREEK

PIEDRA

76 CHANNEL

THORBURN SPAWNING & REARING CHANNEL

COBBLES (ALTA) WEIR

AVOCADO LAKE PARK

GOULD WEIR

GOULD CANAL

FRESNO WEIR

FRESNO CANAL

FOWLER SWITCH CANAL

CONSOLIDATED CANAL

FRIANT-KERN CANAL

GREEN BELT PARK

76 CHANNEL

KINGS RIVER RECREATION PARK

PINE FLAT DAM

POWER PLANT

PINE FLAT RESERVOIR

ARMY CORPS (ACOE) BRIDGE

PINE FLAT RECREATION AREA

PUT-AND-TAKE TROUT REACH

CATCH & RELEASE TROUT

←..... FRESNO

CENTERVILLE

MINKLER

HUGHES CREEK

PIEDRA

76 CHANNEL

THORBURN SPAWNING & REARING CHANNEL

COBBLES (ALTA) WEIR

AVOCADO LAKE PARK

GOULD WEIR

GOULD CANAL

FRESNO WEIR

FRESNO CANAL

FOWLER SWITCH CANAL

CONSOLIDATED CANAL

FRIANT-KERN CANAL

GREEN BELT PARK

76 CHANNEL

KINGS RIVER RECREATION PARK

PINE FLAT DAM

POWER PLANT

PINE FLAT RESERVOIR

ARMY CORPS (ACOE) BRIDGE

PINE FLAT RECREATION AREA

PUT-AND-TAKE TROUT REACH

CATCH & RELEASE TROUT